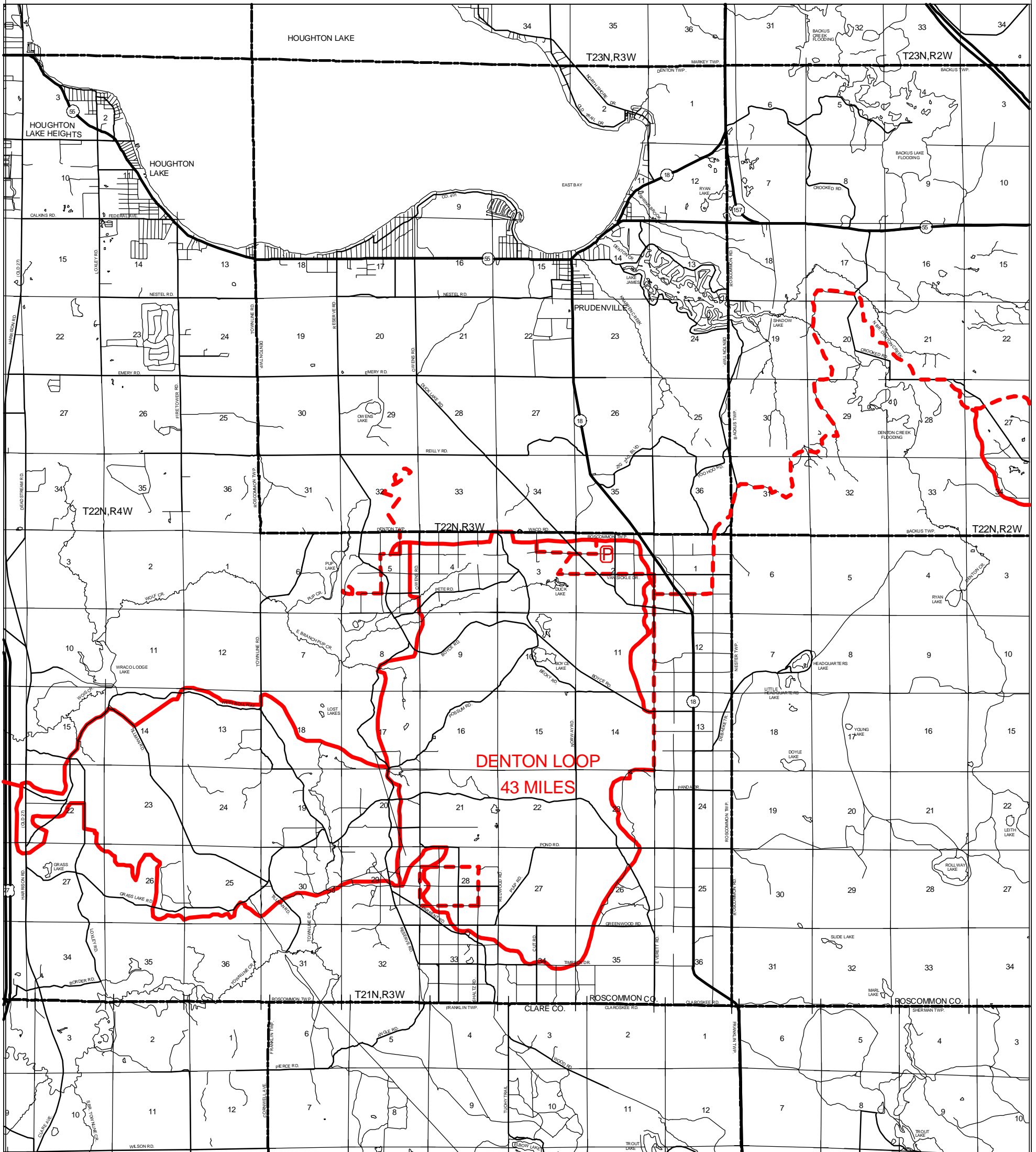




DENTON LOOP AND CONNECTOR

ROSCOMMON, MISSAUKEE, AND CLARE COUNTIES






DENTON LOOP
43 MILES



-  ORV TRAIL-for ORV's less than 50" in width-off road motorcycles and/or ATV's. (DNR license required)
-  ORV ROUTE-for ORV's of all sizes. (DNR license required unless licensed by Secretary of State)


LEGEND

-  PARKING
 -  CAMPGROUND
 -  GAS - FOOD
- 0 0.5 1
SCALE IN MILES

LOCATION



SEPTEMBER 2003



ADVISORY: Trails and Routes have two-way traffic.

DISCLAIMER: Trails shown on this map are an approximate representation of the trail system at the time of publication and may not reflect current ground conditions. **STAY ON SIGNED TRAILS ONLY!**